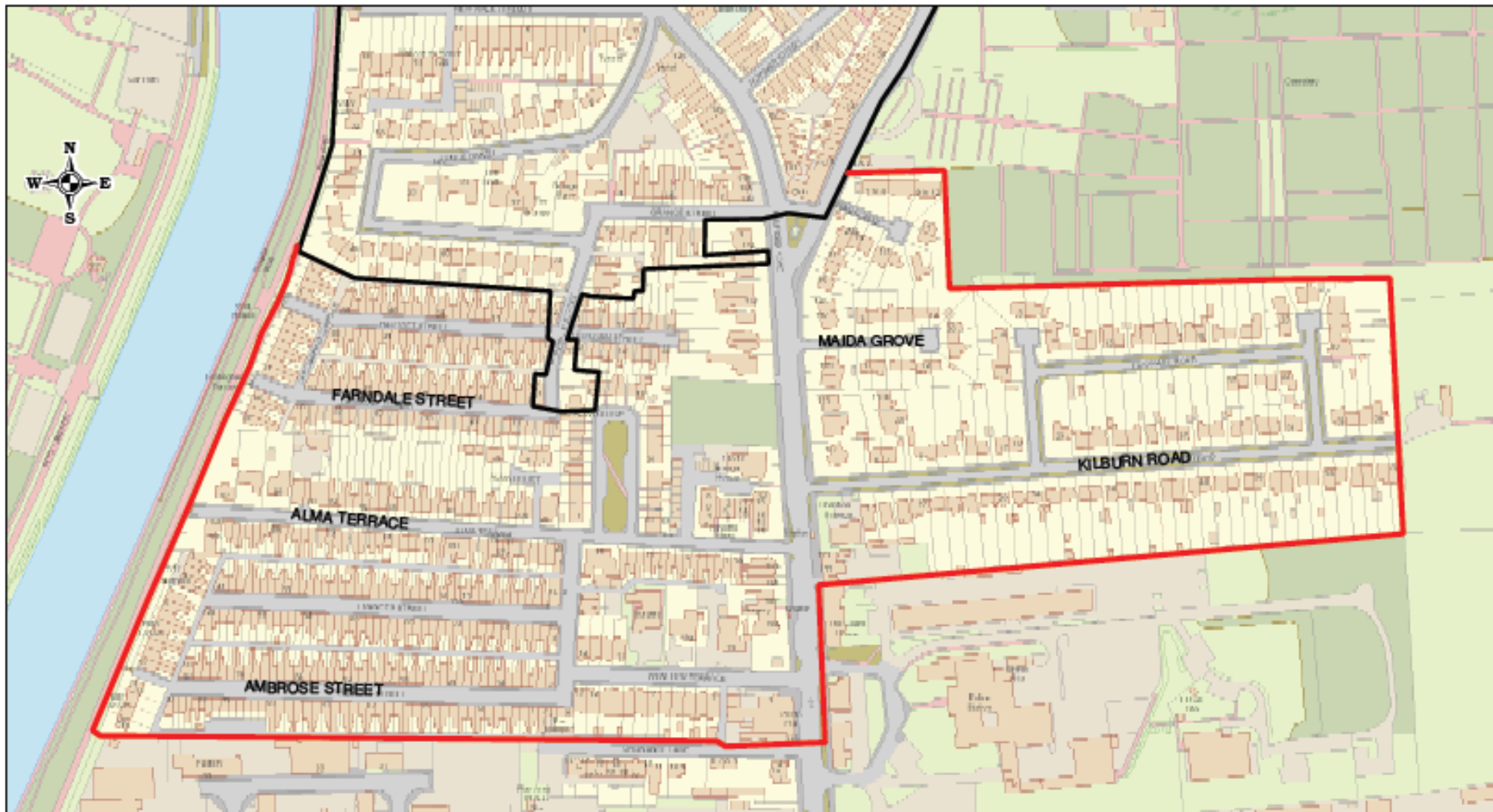





Annex C



 <p>CITY OF YORK COUNCIL</p>	 <p>Part of the existing R20 boundary</p>	SCALE	1 : 3000
	 <p>Proposed extended R20 area for consultation</p>	DATE	2021
		DRAWING No.	
		DRAWN BY	
			<small>© Crown copyright. All rights reserved Licence No. 2003</small>